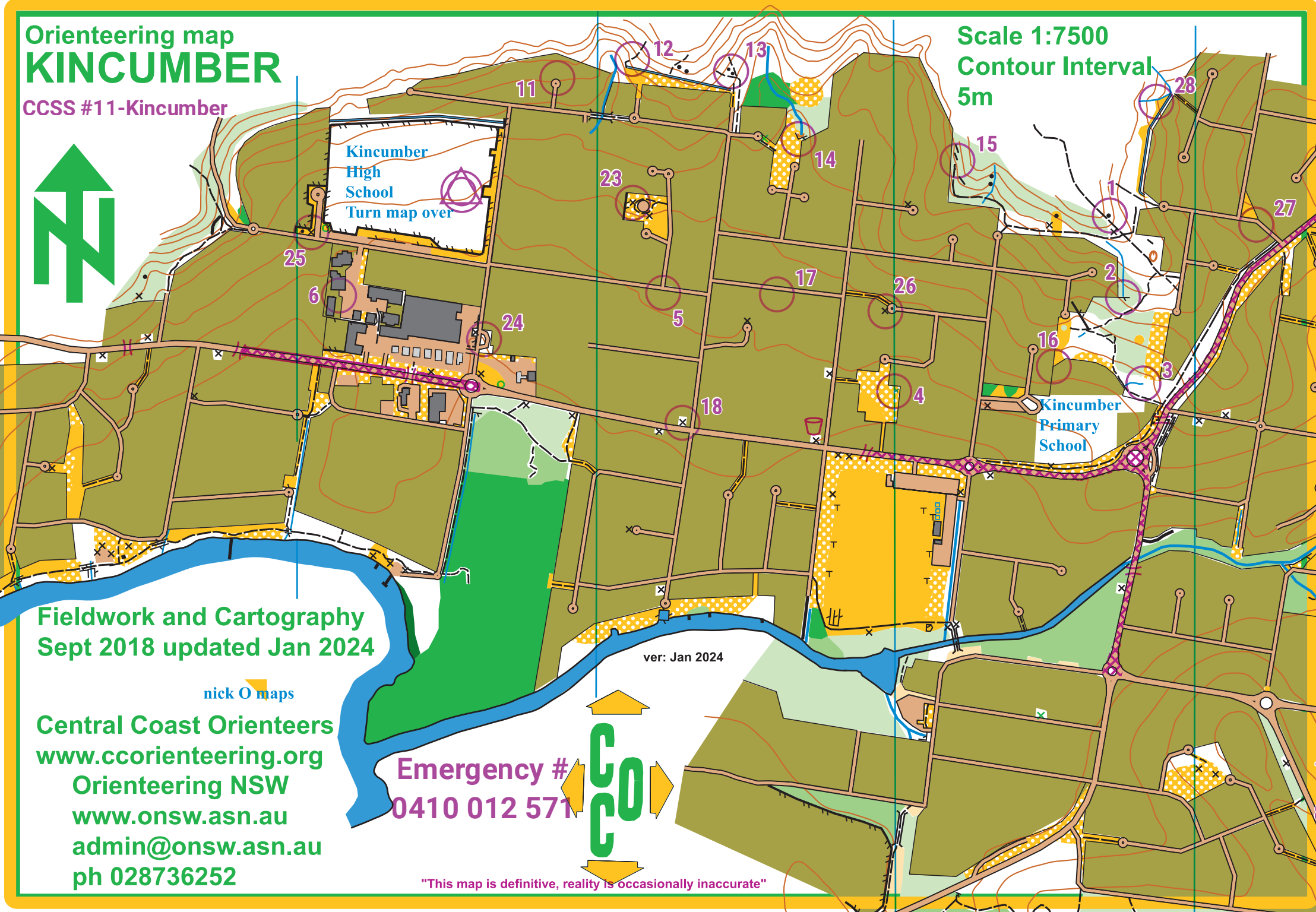


# Orienteering map KINCUMBER

CCSS #11-Kincumber

Scale 1:7500  
Contour Interval  
5m



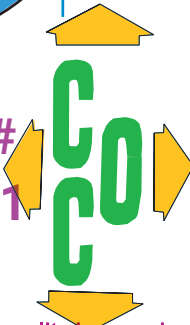
Fieldwork and Cartography  
Sept 2018 updated Jan 2024

ver: Jan 2024

nick O maps

Central Coast Orienteers  
[www.ccorienteering.org](http://www.ccorienteering.org)  
Orienteering NSW  
[www.onsw.asn.au](http://www.onsw.asn.au)  
[admin@onsw.asn.au](mailto:admin@onsw.asn.au)  
ph 028736252

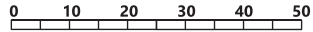
Emergency #  
0410 012 571



"This map is definitive, reality is occasionally inaccurate"



Scale 1:1300 (1cm = 13m)  
2 metre contour intervals



## LEGEND

- Open land
  - Semi open land
  - Open bush | tree canopy (white)
  - Garden
  - Large tree
  - Bush or small tree
  - Footpath / paved area
  - Passable wall
  - Impassable wall
  - Passable fence or railing
  - Impassable fence or railing
  - Building area - do not enter
  - Canopy | verandah | pass through
  - Man-made feature
  - Lamppost
  - Table
  - Bench, seat
  - Pole
  - Magnetic north line
  - Out of bounds area
  - Gate or boundary
  - Steps
- \* These objects must not be crossed or entered



Base map by Barry Hanlon, Bidjigal Studios, 6/2022.  
Spatial data used to produce this map © Spatial Services 2022.  
Aerial photography NearMap and NSW Globe .

Field check Nick Dent (June 2022)

