

Orienteering map Mt Penang

Scale 1:5000
1cm=50m

Contour Interval 5m

Central Coast Orienteers
www.ccorienteering.org













Orienteering NSW
www.onsw.asn.au
ph 0287361252

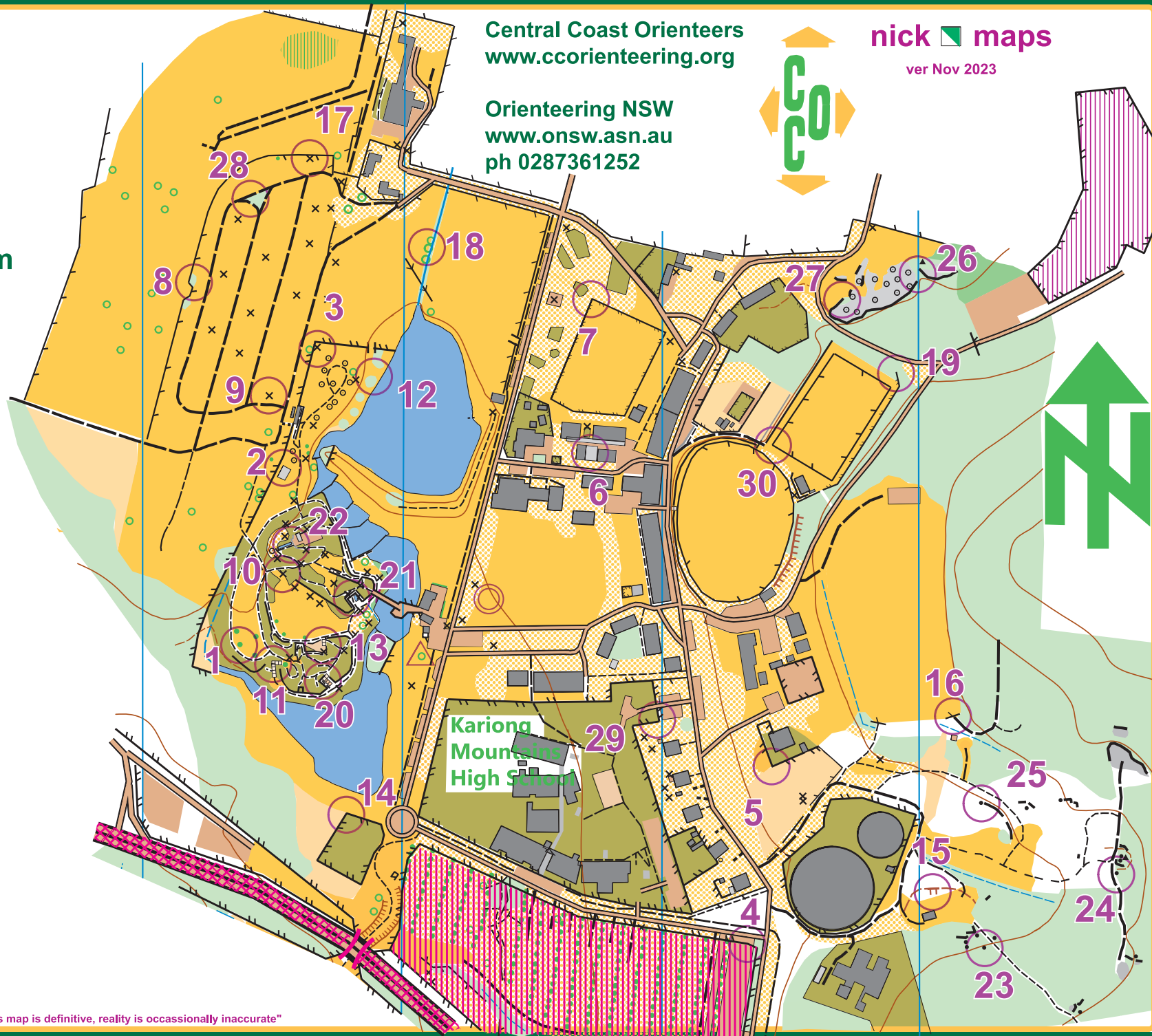
nick maps

ver Nov 2023



Map Symbols

-  Open land
-  Scattered trees
-  Thick trees
-  Out of bounds
-  Paved surface
-  Building
-  Water
-  Bare rock
-  Contour line
-  Road
-  Track/Path
-  Impassable fence
-  Fence
-  Man made feature
-  Statue
-  Distinct tree
-  Bush
-  Out of bounds
-  Out of bounds



"This map is definitive, reality is occasionally inaccurate"