


















# Orienteering map Mt Penang

Scale 1:5000  
1cm=50m

Contour Interval 5m

## Map Symbols

-  Open land
-  Scattered trees
-  Thick trees
-  Out of bounds
-  Paved surface
-  Building
-  Water
-  Bare rock
-  Contour line
-  Road
-  Track/Path
-  Impassable fence
-  Fence
-  Man made feature
-  Statue
-  Distinct tree
-  Bush
-  Out of bounds
-  Out of bounds

Kariong June21				
Short	1.8 km			
				
1	102			
2	103			
3	107			
4	109			
5	106			
6	104			
7	114			
8	111			

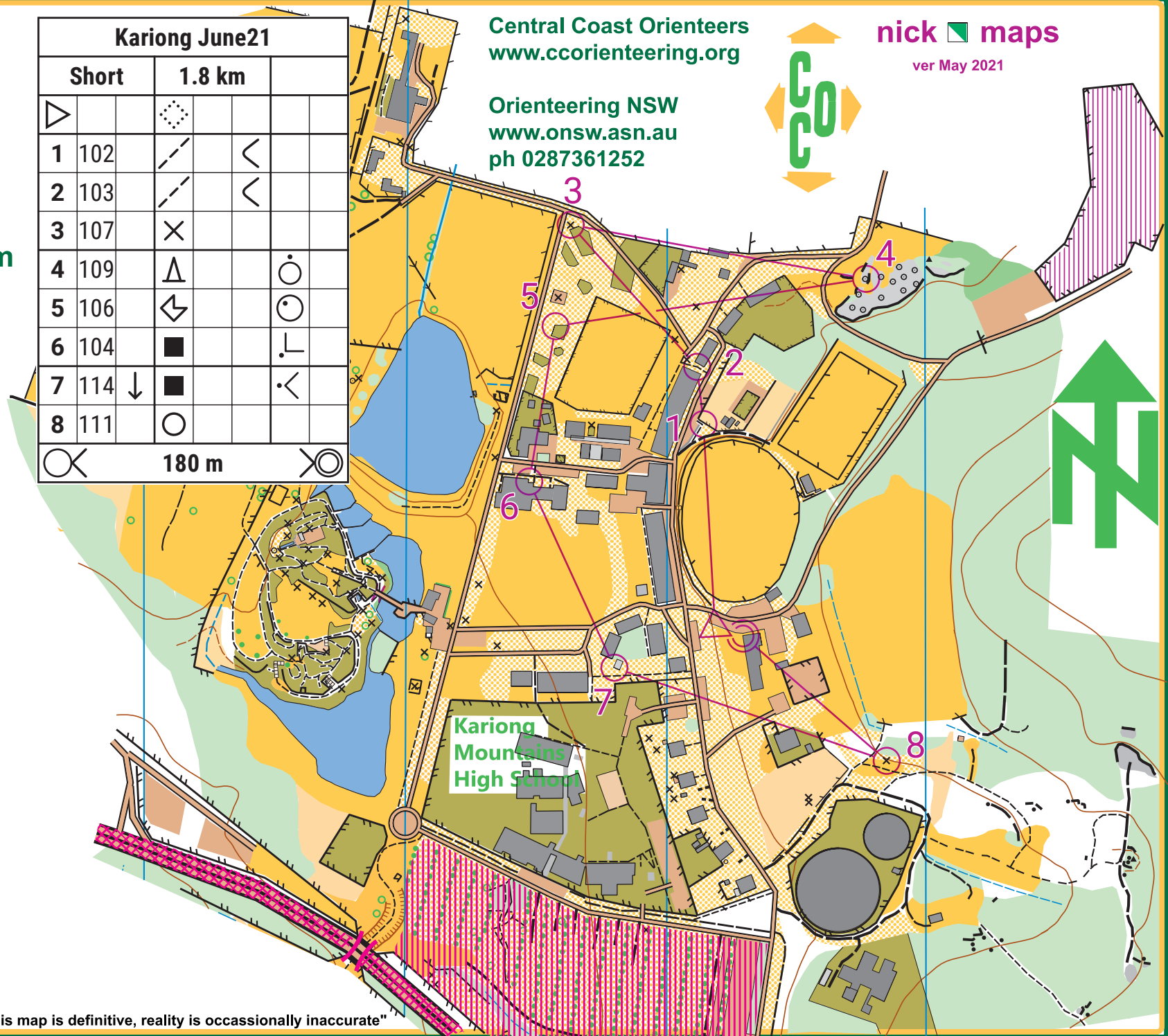
 180 m 

Central Coast Orienteers  
[www.ccorienteering.org](http://www.ccorienteering.org)

Orienteering NSW  
[www.onsw.asn.au](http://www.onsw.asn.au)  
ph 0287361252

nick  maps

ver May 2021



"This map is definitive, reality is occasionally inaccurate"