




Orienteering map Mt Penang

Scale 1:5000
1cm=50m

Contour Interval 5m

Map Symbols

-  Open land
-  Scattered trees
-  Thick trees
-  Out of bounds
-  Paved surface
-  Building
-  Water
-  Bare rock
-  Contour line
-  Road
-  Track/Path
-  Impassable fence
-  Fence
-  Man made feature
-  Statue
-  Distinct tree
-  Bush
-  Out of bounds
-  Out of bounds

Kariong June21			
Long	3.6 km		
1	105		
2	103		
3	108		
4	107		
5	102		
6	104		
7	101		
8	111		
9	113		
10	112		
11	110		
12	114		
13	102		
14	106		
15	109		

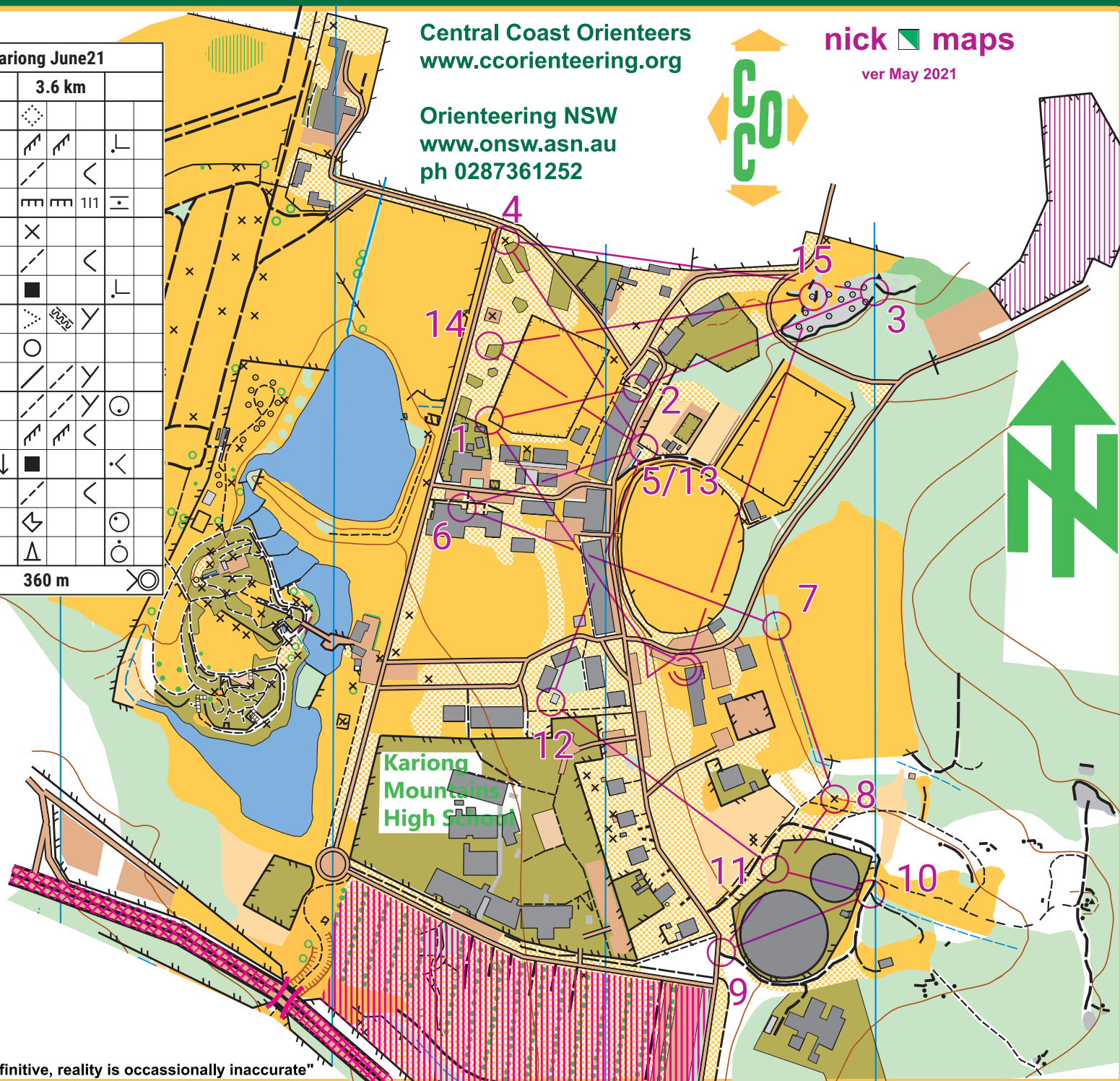
360 m

Central Coast Orienteers
www.ccorienteering.org

Orienteering NSW
www.onsw.asn.au
ph 0287361252

nick  maps

ver May 2021



"This map is definitive, reality is occassionally inaccurate"