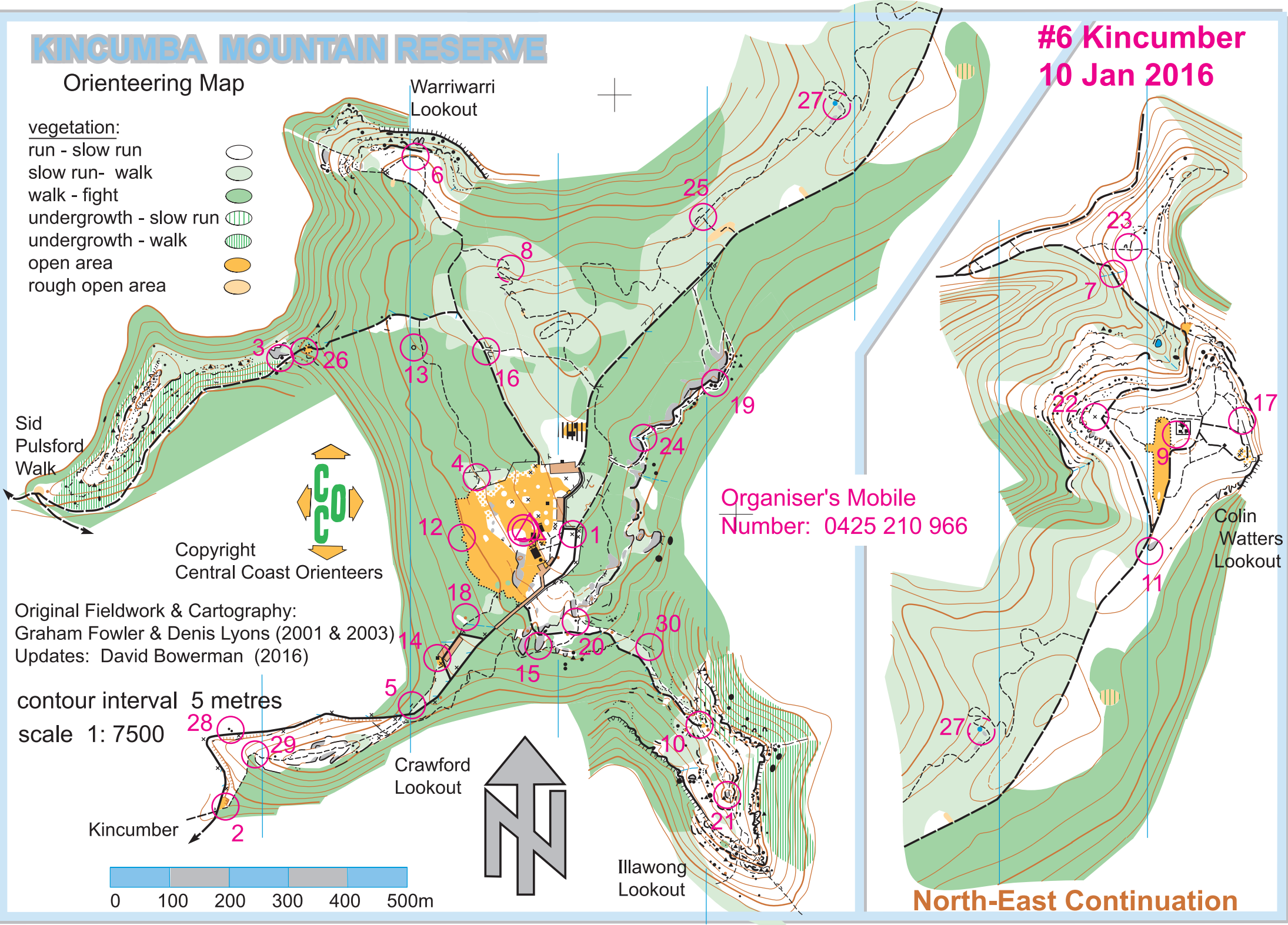


# KINCUMBA MOUNTAIN RESERVE

## Orienteering Map

### vegetation:

- run - slow run
- slow run- walk
- walk - fight
- undergrowth - slow run
- undergrowth - walk
- open area
- rough open area



#6 Kincumber  
10 Jan 2016


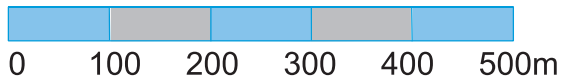
Organiser's Mobile  
Number: 0425 210 966

Copyright  
Central Coast Orienteers



Original Fieldwork & Cartography:  
Graham Fowler & Denis Lyons (2001 & 2003)  
Updates: David Bowerman (2016)

contour interval 5 metres  
scale 1: 7500



North-East Continuation